




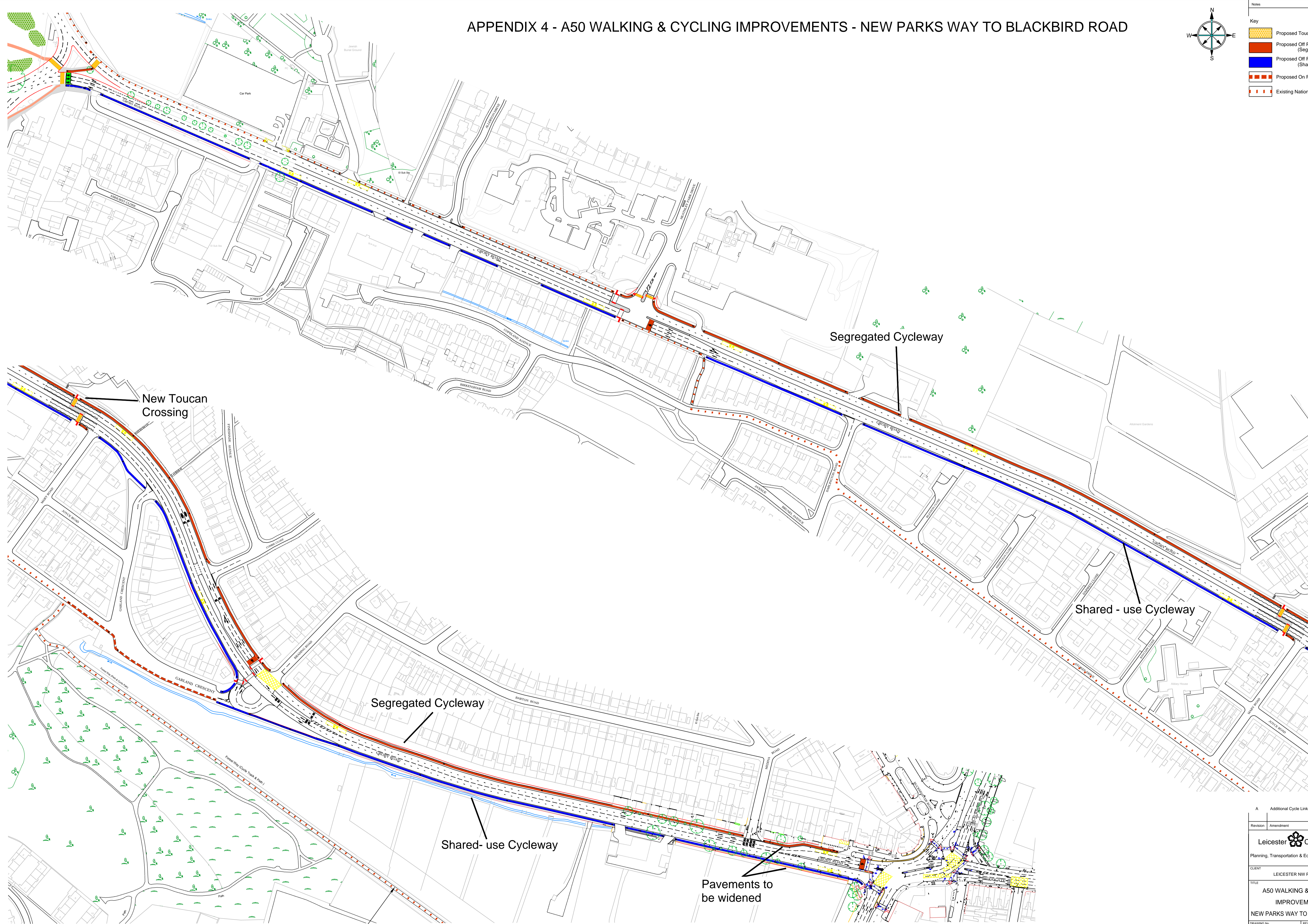
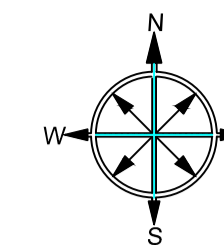


APPENDIX 4 - A50 WALKING & CYCLING IMPROVEMENTS - NEW PARKS WAY TO BLACKBIRD ROAD

Drawing Number ST108004/WP6/1/A

Notes

- Key
-  Proposed Toucan Crossing
 -  Proposed Off Road Cycle Route (Segregated)
 -  Proposed Off Road Cycle Route (Shared use)
 -  Proposed On Road Cycle Link
 -  Existing National Cycle Route 6



NATIONAL CYCLE ROUTE 6

MARY ROAD TO BLACKBIRD ROAD

A Additional Cycle Links Oct14

Revision	Amendment	Date

Leicester City Council
 Planning, Transportation & Economic Development

CLIENT LEICESTER MW PROJECT
 TITLE A50 WALKING & CYCLING IMPROVEMENTS
 NEW PARKS WAY TO BLACKBIRD RD

DRAWING No	REV	SCALE
0031A1/PD4	A	1:1000
DRAWN BY: FJG	DATE: OCT 14	
CHECKED: CHC	DATE: J0	
ACAD FILE: 108004/WP6/1	LPRN: N158004C	